

NAGADI CONSULTANTS PRIVATE LIMITED
Delhi - Bangalore - Chennai - Secunderabad

Doc No : FD/G/09/01

Job No : G(D)4514

RECORD OF BORING IN SOIL STRATA

Date :


Project Proposed Ware House (Sukhmay) B.H. No. 01

Place Mubarakpur, Farukh Nagar Location

B.H. Coordinates Termination Depth (m) 15.0m

Started on 16-12-22 Completed on 17-12-22 Water Table (m) N.E.

Soil Description	Depth	SPT / UDS	N - Value	Remarks
0.0m y/B sandy silt 0.5m y/B silty sand	0.9m	SPT	(6)	1-1-1-1-2-2
	1.5m	UDS		
6.5m y/B silty sand with gravels.	2.4m	SPT	(10)	1-1-2-3-3-2
	3.0m	UDS		
	3.9m	SPT	(16)	2-3-3-4-4-5
	4.5m	UDS		
	5.4m	SPT	(20)	3-3-4-5-5-6
	6.0m	UDS		
	6.9m	SPT	(28)	3-4-5-7-8-8
	7.5m	UDS		
	8.4m	SPT	(43)	3-5-8-11-11-13
	9.0m	UDS		
11.0m y/B sandy silt with gravels.	9.9m	SPT	(41)	4-5-7-10-11-13
	10.5m	UDS		
	11.4m	SPT	(47)	5-8-10-12-12-13
	12.0m	UDS		
	12.9m	SPT	(53)	5-7-12-13-14-14
	13.5m	UDS		
	14.4m	SPT	(43)	5-5-9-10-12-12
15.0m	UDS			



NAGADI CONSULTANTS PRIVATE LIMITED
Delhi - Bangalore - Chennai - Secunderabad

Doc No : FD/G/09/01

RECORD OF BORING IN SOIL STRATA

Job No : G(D)4514

NAGADI

Date :


Project .. Proposed ware house (Subway) B.H. No. 02

Place .. Mubazirkpur, Farukhnagar Location

B.H. Coordinates Termination Depth (m) .. 15.0m

Started on .. 16-12-22 .. Completed on .. 17-12-22 .. Water Table (m) .. N.F.

Soil Description	Depth	SPT / UDS	N - Value	Remarks
0-0m Y/B sandy silt.	0.9m	UDS		
	1.5m	SPT	(08)	1-2-2-2-2-2
5.0m Y/B silty sand	2.4m	UDS		
	3.0m	SPT	(11)	1-2-2-3-3-3
	3.9m	UDS		
	4.5m	SPT	(15)	2-3-3-4-4-4
	5.4m	UDS		
	6.0m	SPT	(20)	2-3-4-5-5-6
	6.9m	UDS		
	7.5m	SPT	(35)	3-4-6-8-10-11
	8.4m	UDS		
	9.0m	SPT	(47)	4-6-9-11-13-14
10.7m Y/B sandy silt with gravels.	9.9m	UDS		
	10.5m	SPT	(51)	6-8-9-12-14-16
	11.4m	UDS		
	12.0m	SPT	(36)	5-6-8-8-9-11
	12.9m	UDS		
	13.5m	SPT	(28)	4-4-5-6-8-9
	14.4m	UDS		
15.0m	SPT	(33)	4-4-5-7-9-12	



NAGADI CONSULTANTS PRIVATE LIMITED

Delhi - Bangalore - Chennai - Secunderabad

RECORD OF BORING IN SOIL STRATA

NAGADI

Doc No : FD/G/09/01

Job No : G(D)4514

Date :


Project Proposed ware house (Subway) B.H. No. 03

Place Mubarakpur, Faizunagar Location

B.H. Coordinates Termination Depth (m) 15.0m

Started on 14-12-22 Completed on 15-12-22 Water Table (m) N.E.

Soil Description	Depth	SPT / UDS	N - Value	Remarks
0.0m Y/B sandy silt.				
0.7m Y/B silty sand.	0.9m	SPT	(04)	0-1-1-1-1
	1.5m	UDS		
	2.4m	SPT	(09)	1-2-2-2-2-3
	3.0m	UDS		
	3.9m	SPT	(14)	1-2-3-3-4-4
	4.5m	UDS		
	5.4m	SPT	(20)	2-3-4-5-5-6
	6.0m	UDS		
	6.9m	SPT	(24)	3-4-4-5-7-8
	7.5m	UDS		
	8.4m	SPT	(43)	5-5-8-10-12-13
9.8m Y/B sandy silt with gravel.	9.0m	UDS		
	9.9m	SPT	(23)	3-4-5-6-6-6
	10.5m	UDS		
	11.4m	SPT	(52)	5-7-10-13-13-16
	12.0m	UDS		
	12.9m	SPT	(44)	3-5-8-9-13-14
	13.5m	UDS		
	14.4m	SPT	(42)	4-7-10-10-10-12
	15.0m	UDS		



NAGADI CONSULTANTS PRIVATE LIMITED

Delhi - Bangalore - Chennai - Secunderabad

RECORD OF BORING IN SOIL STRATA

Doc No : FD/G/09/01

Job No : G(D)4514

Date :

Project Proposed water house (Subhmay) B.H. No. 04

Place Mubasrikpur, Farukh nagar Location

B.H. Coordinates Termination Depth (m) 15.0m

Started on 13-12-22 Completed on 14-12-22 Water Table (m) N.E.

Soil Description	Depth	SPT / UDS	N - Value	Remarks
0.0m y/B sandy silt.	0.9m	UDS		
0.5m y/B silty sand.	1.5m	SPT	(09)	1-2-2-2-3
	2.4m	UDS		
	3.0m	SPT	(14)	2-3-3-3-4-4
	3.9m	UDS		
	4.5m	SPT	(18)	3-4-4-5-5-4
5.4m y/B silty sand with gr.	5.4m	UDS		
	6.0m	SPT	(24)	3-4-5-6-6-7
	6.9m	UDS		
	7.5m	SPT	(32)	4-5-5-6-10-11
	8.4m	UDS		
	9.0m	SPT	(54)	5-7-9-13-15-17
10.5m y/B sandy silt with gravels.	9.9m	UDS		
	10.5m	SPT	(22)	7-7-7-5-5-5
	11.4m	UDS		
	12.0m	SPT	(30)	3-4-6-7-8-9
	12.9m	UDS		
	13.5m	SPT	(33)	5-6-8-8-8-9
	14.4m	UDS		
	15.0m	SPT	(43)	4-7-9-10-12-12



NAGADI

NAGADI CONSULTANTS PRIVATE LIMITED
Delhi - Bangalore - Chennai - Secunderabad

RECORD OF BORING IN SOIL STRATA

Doc No : FD/G/09/01

Job No : G(D)4514

Date

Project Proposed ware house (Subway)

B.H. No. 05


Place Mubarakpur, Farukhnagar Location

B.H. Coordinates

Termination Depth (m) 15.0m

Started on 13-12-22 Completed on 14-12-22 Water Table (m) N-E

Soil Description	Depth	SPT / UDS	N - Value	Remarks
0.0m y/B silty sand	0.9m	SPT	(06)	1-1-1-2-2
	1.5m	UDS		
	2.4m	SPT	(11)	1-1-2-3-3-3
	3.0m	UDS		
	3.9m	SPT	(15)	1-2-3-4-4-4
	4.5m	UDS		
	5.4m	SPT	(21)	2-3-4-5-6-6
	6.0m	UDS		
	6.9m	SPT	(29)	2-4-5-6-8-10
	7.5m	UDS		
8.4m y/B silty sand with gravels	8.4m	SPT	(26)	3-3-5-6-7-8
	9.0m	UDS		
9.7m y/B sandy silt with gravels	9.9m	SPT	(24)	4-4-5-6-6-7
	10.5m	UDS		
	11.4m	SPT	(35)	4-4-6-7-10-12
	12.0m	UDS		
	12.9m	SPT	(45)	3-5-7-11-13-14
	13.5m	UDS		
	14.4m	SPT	(33)	4-5-7-7-8-11
15.0m	UDS			



NAGADI CONSULTANTS PRIVATE LIMITED
Delhi - Bangalore - Chennai - Secunderabad

Doc No : FD/G/09/01

RECORD OF BORING IN SOIL STRATA

Job No : G(D)4514

NAGADI

Date :

Project Proposed where House (Sukhmay) B.H. No. 06

Place Mubarakpur, Farukhnagar Location

B.H. Coordinates Termination Depth (m) 15.0m

Started on 14-12-22 Completed on 15-12-22 Water Table (m) N-E.

Soil Description	Depth	SPT / UDS	N - Value	Remarks
0.0m Y/B silty sand	0.9m	UDS		
0.5m Y/B sandy silt.	1.5m	SPT	(6)	2-1-2-1-1-2
1.5m Y/B silty sand	2.4m	UDS		
	3.0m	SPT	(10)	3-2-2-3-2-3
	3.9m	UDS		
	4.5m	SPT	(18)	3-3-4-4-5-5
	5.4m	UDS		
	6.0m	SPT	(17)	3-4-4-4-4-5
	6.9m	UDS		
	7.5m	SPT	(28)	3-4-5-6-8-9
	8.4m	UDS		
9.0m Y/B silty sand with gravel	9.0m	SPT	(34)	6-7-7-8-9-10
	9.9m	UDS		
11.0m Y/B sandy silt with gravel	10.5m	SPT	(40)	4-7-8-9-11-12
	11.4m	UDS		
	12.0m	SPT	(19)	2-3-5-4-5-5
	12.9m	UDS		
	13.5m	SPT	(35)	3-5-7-8-9-11
	14.4m	UDS		
	15.0m	SPT	(37)	4-5-7-9-9-12